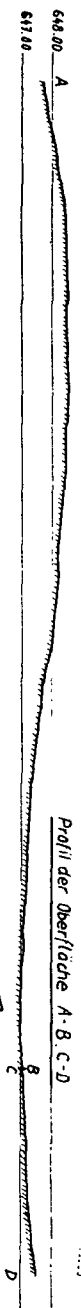
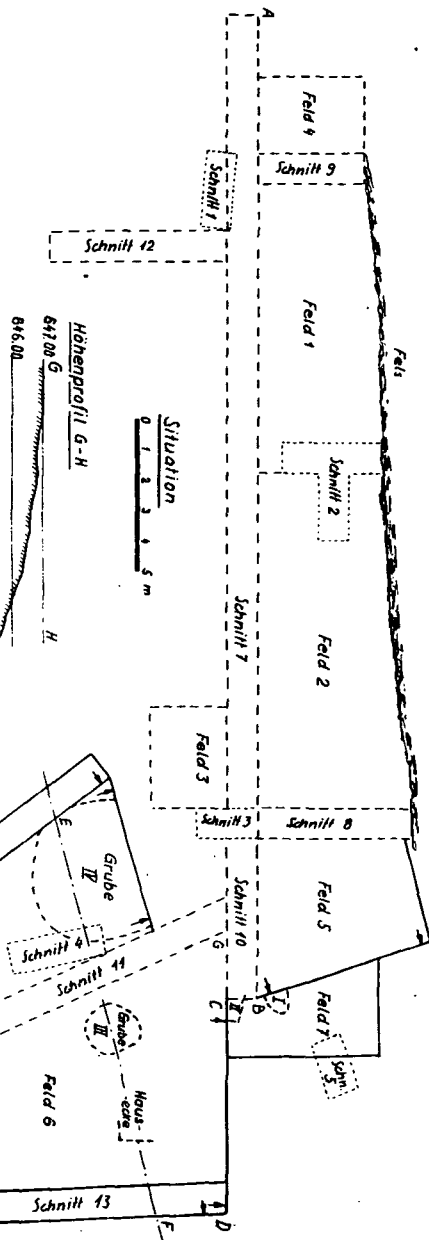


Malanser



Profil der Oberfläche A-B-C-D

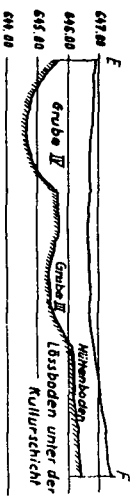


Situation

Höhenprofil G-H



Profil E-F



Grabung 1854
" 1953
" 1976
" 1996

Plan II (Situation)